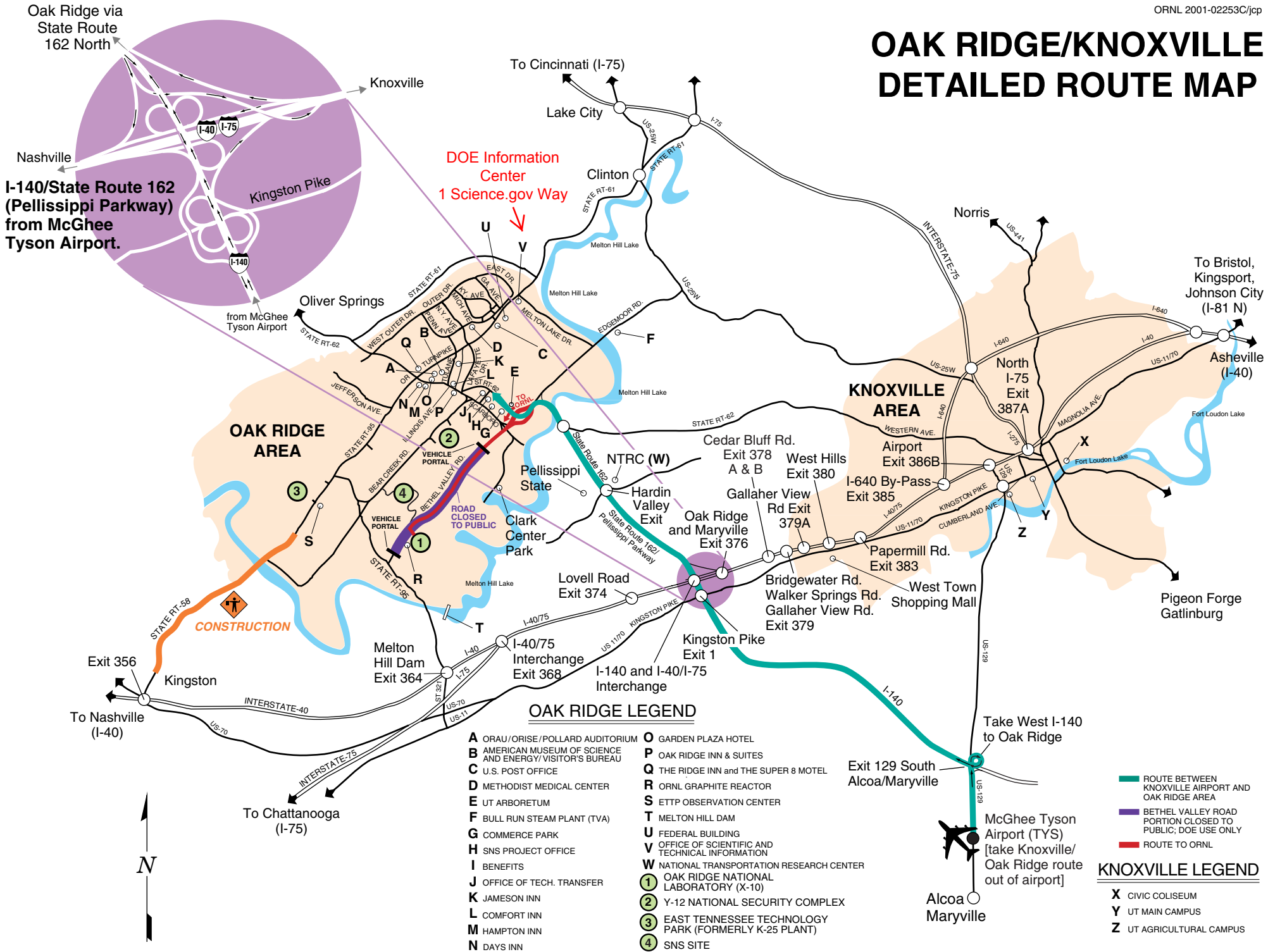


# OAK RIDGE/KNOXVILLE DETAILED ROUTE MAP



Oak Ridge via State Route 162 North

Nashville

**I-140/State Route 162 (Pellissippi Parkway) from McGhee Tyson Airport.**

Kingston Pike

**DOE Information Center**  
1 Science.gov Way

### OAK RIDGE AREA

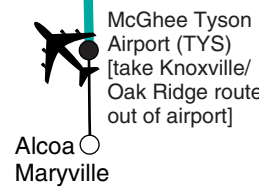
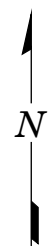
### KNOXVILLE AREA

#### OAK RIDGE LEGEND

- |   |   |
|---|---|
| <b>A</b> ORAU/ORISE/POLLARD AUDITORIUM                          | <b>O</b> GARDEN PLAZA HOTEL                                   |
| <b>B</b> AMERICAN MUSEUM OF SCIENCE AND ENERGY/VISITOR'S BUREAU | <b>P</b> OAK RIDGE INN & SUITES                               |
| <b>C</b> U.S. POST OFFICE                                       | <b>Q</b> THE RIDGE INN and THE SUPER 8 MOTEL                  |
| <b>D</b> METHODIST MEDICAL CENTER                               | <b>R</b> ORNL GRAPHITE REACTOR                                |
| <b>E</b> UT ARBORETUM   | <b>S</b> ETPP OBSERVATION CENTER                              |
| <b>F</b> BULL RUN STEAM PLANT (TVA)                             | <b>T</b> MELTON HILL DAM                                      |
| <b>G</b> COMMERCE PARK  | <b>U</b> FEDERAL BUILDING                                     |
| <b>H</b> SNS PROJECT OFFICE                                     | <b>V</b> OFFICE OF SCIENTIFIC AND TECHNICAL INFORMATION       |
| <b>I</b> BENEFITS   | <b>W</b> NATIONAL TRANSPORTATION RESEARCH CENTER              |
| <b>J</b> OFFICE OF TECH. TRANSFER                               | <b>1</b> OAK RIDGE NATIONAL LABORATORY (X-10)                 |
| <b>K</b> JAMESON INN  | <b>2</b> Y-12 NATIONAL SECURITY COMPLEX                       |
| <b>L</b> COMFORT INN  | <b>3</b> EAST TENNESSEE TECHNOLOGY PARK (FORMERLY K-25 PLANT) |
| <b>M</b> HAMPTON INN  | <b>4</b> SNS SITE   |
| <b>N</b> DAYS INN   |   |

#### KNOXVILLE LEGEND

- X** CIVIC COLISEUM
- Y** UT MAIN CAMPUS
- Z** UT AGRICULTURAL CAMPUS



**CONSTRUCTION**

ROAD CLOSED TO PUBLIC

#### OAK RIDGE LEGEND

#### KNOXVILLE LEGEND